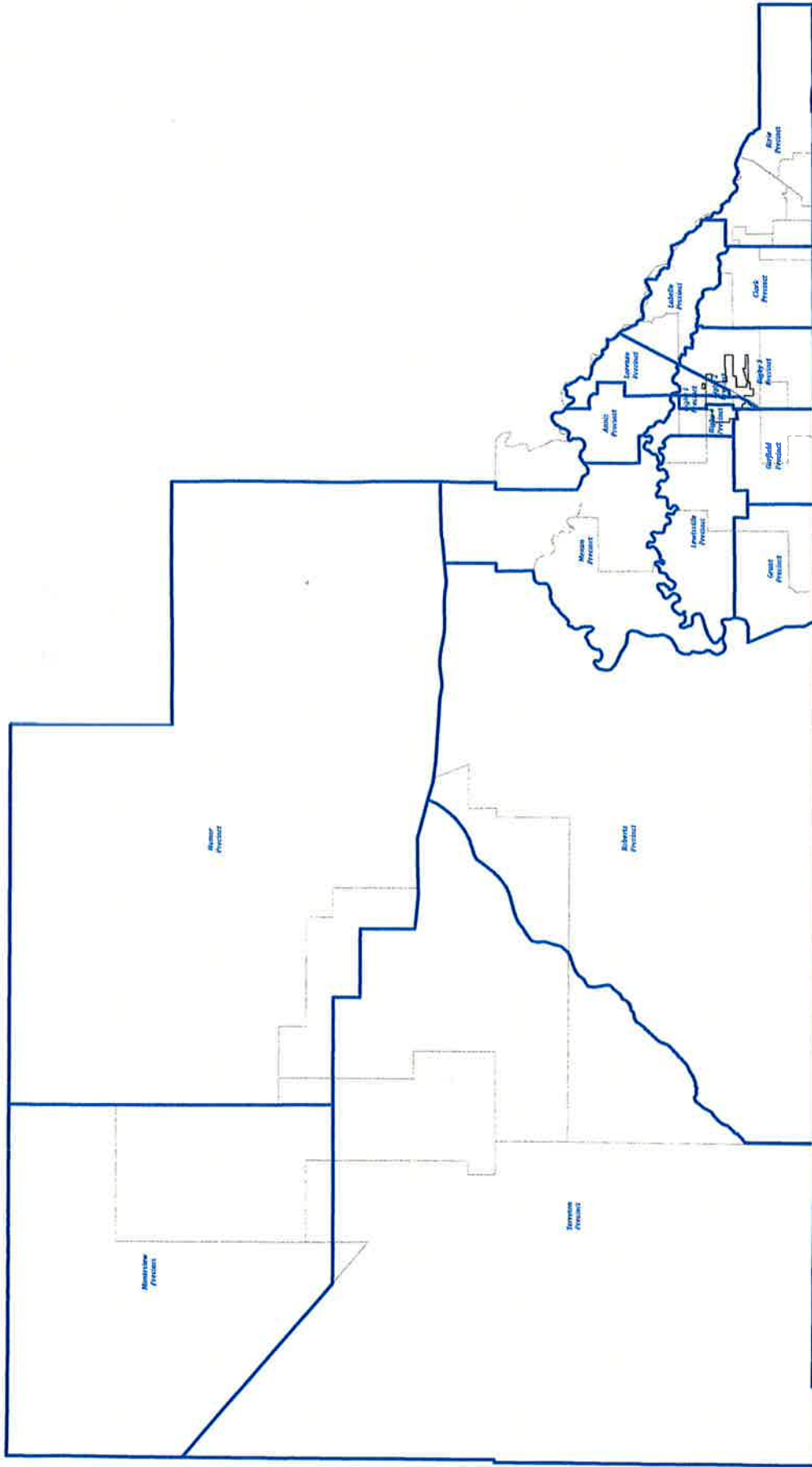


Attachment 2

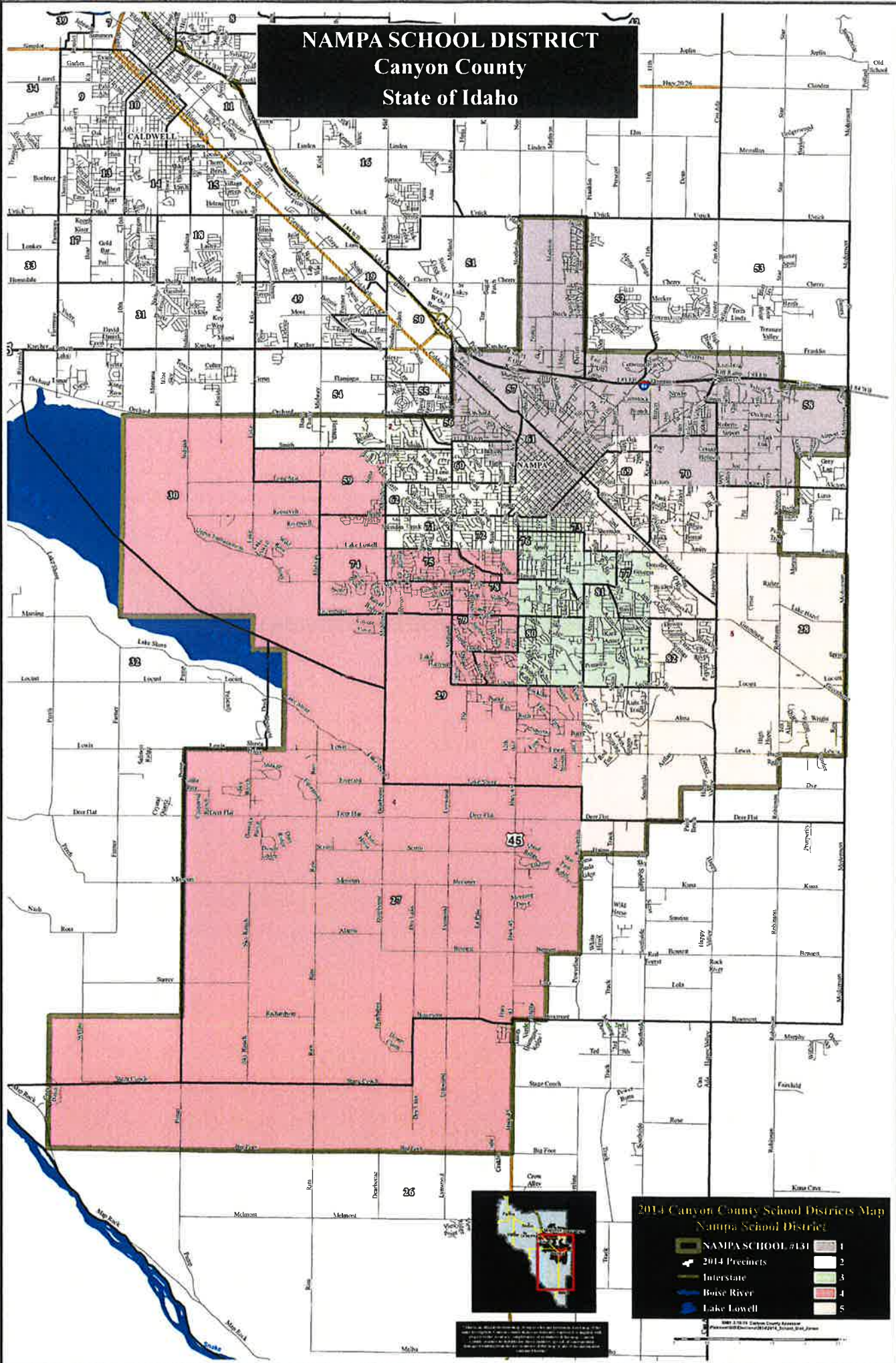


Jefferson County
PRECINCT MAP



February 2015
The Map shown is a representation of reported boundaries of Jefferson County, Colorado. It is not intended to be used for any purpose other than for informational purposes only.

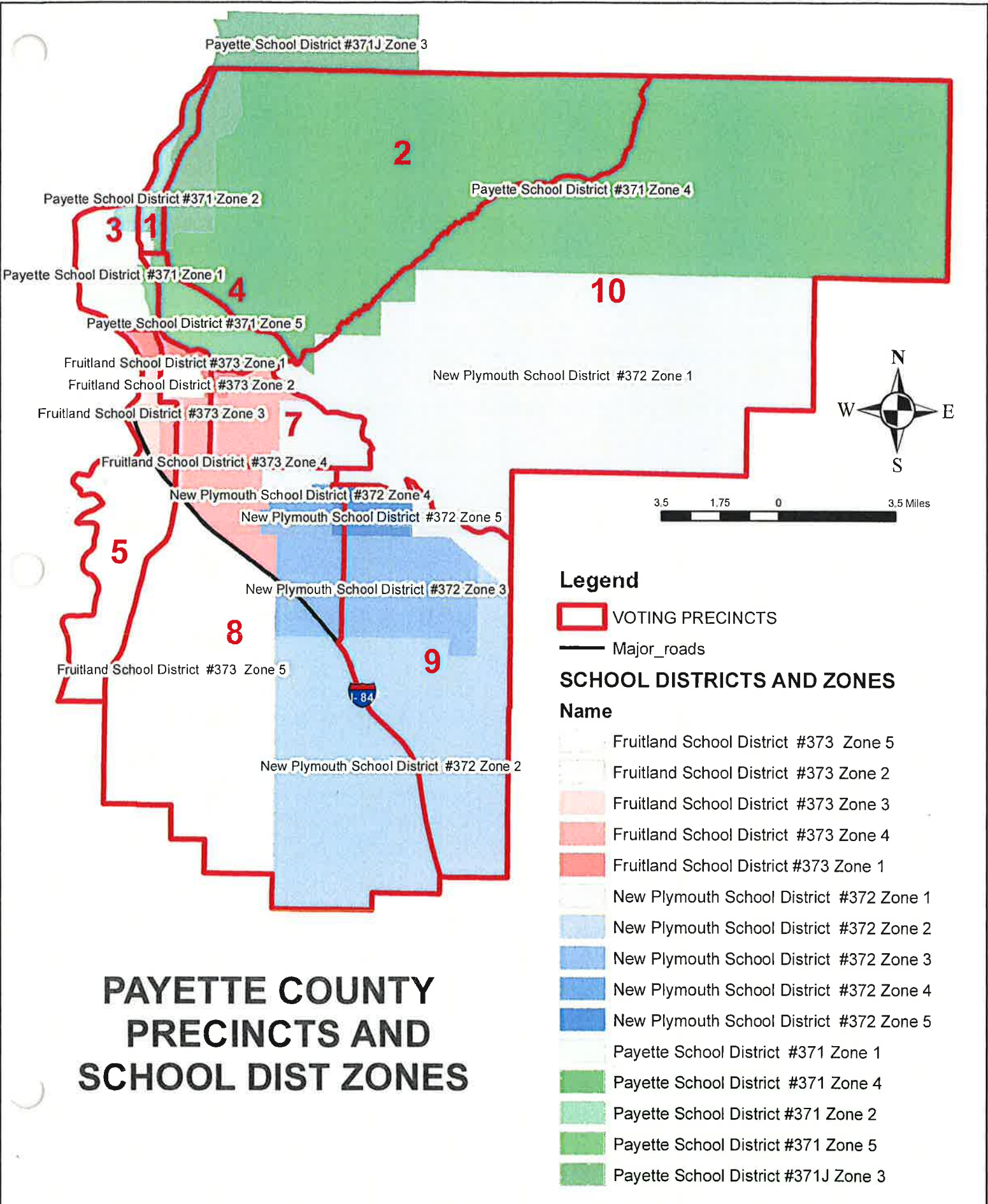
NAMPA SCHOOL DISTRICT Canyon County State of Idaho

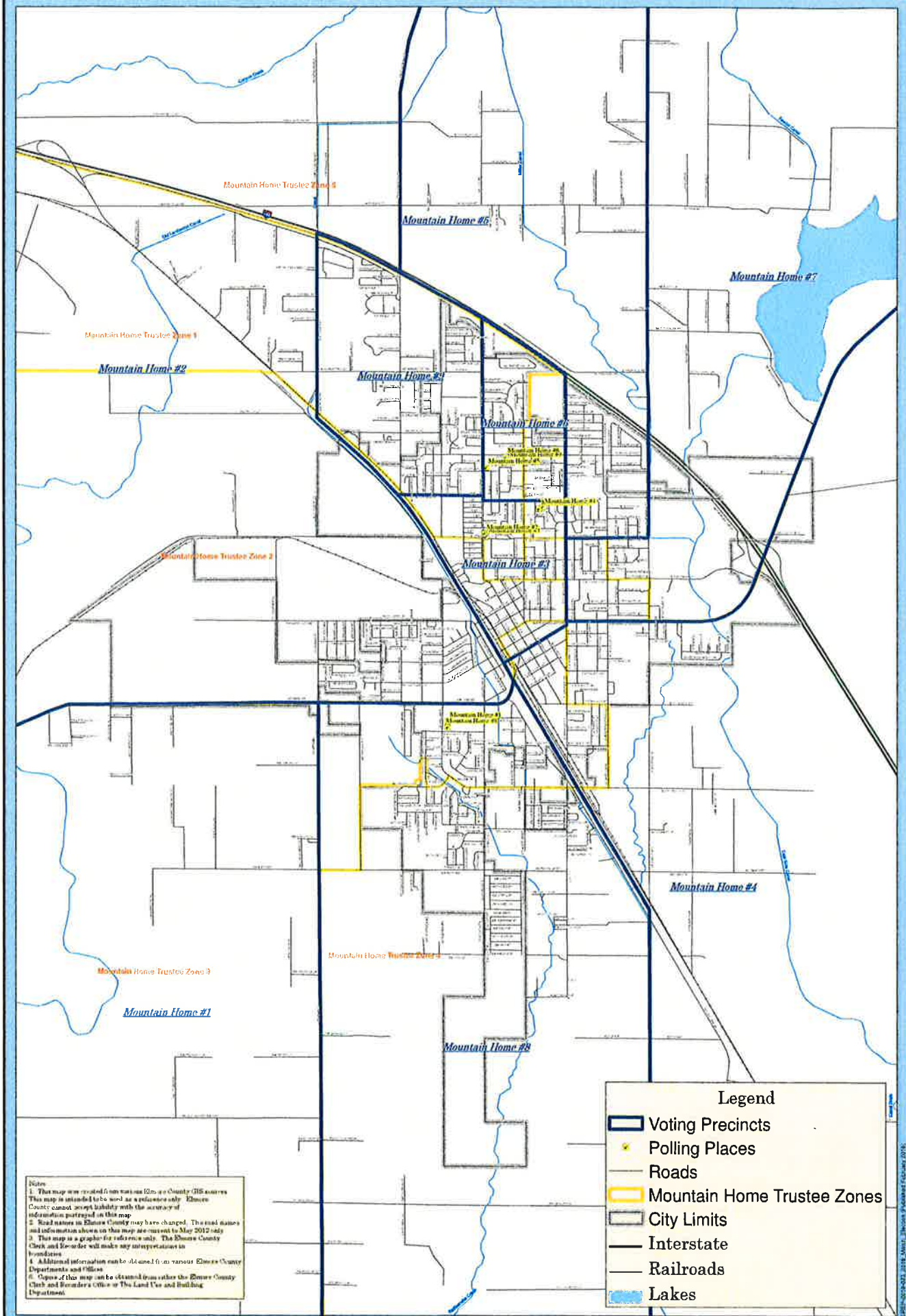


2014 Canyon County School Districts Map
Nampa School District

NAMPASCHOOL #131	1
2014 Precincts	2
Interstate	3
Boise River	4
Lake Lowell	5

© 2014 Canyon County Assessor
P:\Assessor\Electoral\2014\2014_County_School_Dist_Drawn





Notes:
 1. This map was created from various Elmore County GIS sources. This map is intended to be used as a reference only. Elmore County cannot accept liability with the accuracy of information portrayed on this map.
 2. Road names in Elmore County may have changed. The road names and information shown on this map are current to May 2012 only.
 3. This map is a graphic for reference only. The Elmore County Clerk and Recorder will make any interpretations in accordance with the laws.
 4. Additional information can be obtained from various Elmore County Departments and Offices.
 5. Copies of this map can be obtained from either the Elmore County Clerk and Recorder's Office or the Land Use and Building Department.

Legend

- Voting Precincts
- ✦ Polling Places
- Roads
- Mountain Home Trustee Zones
- City Limits
- Interstate
- Railroads
- Lakes



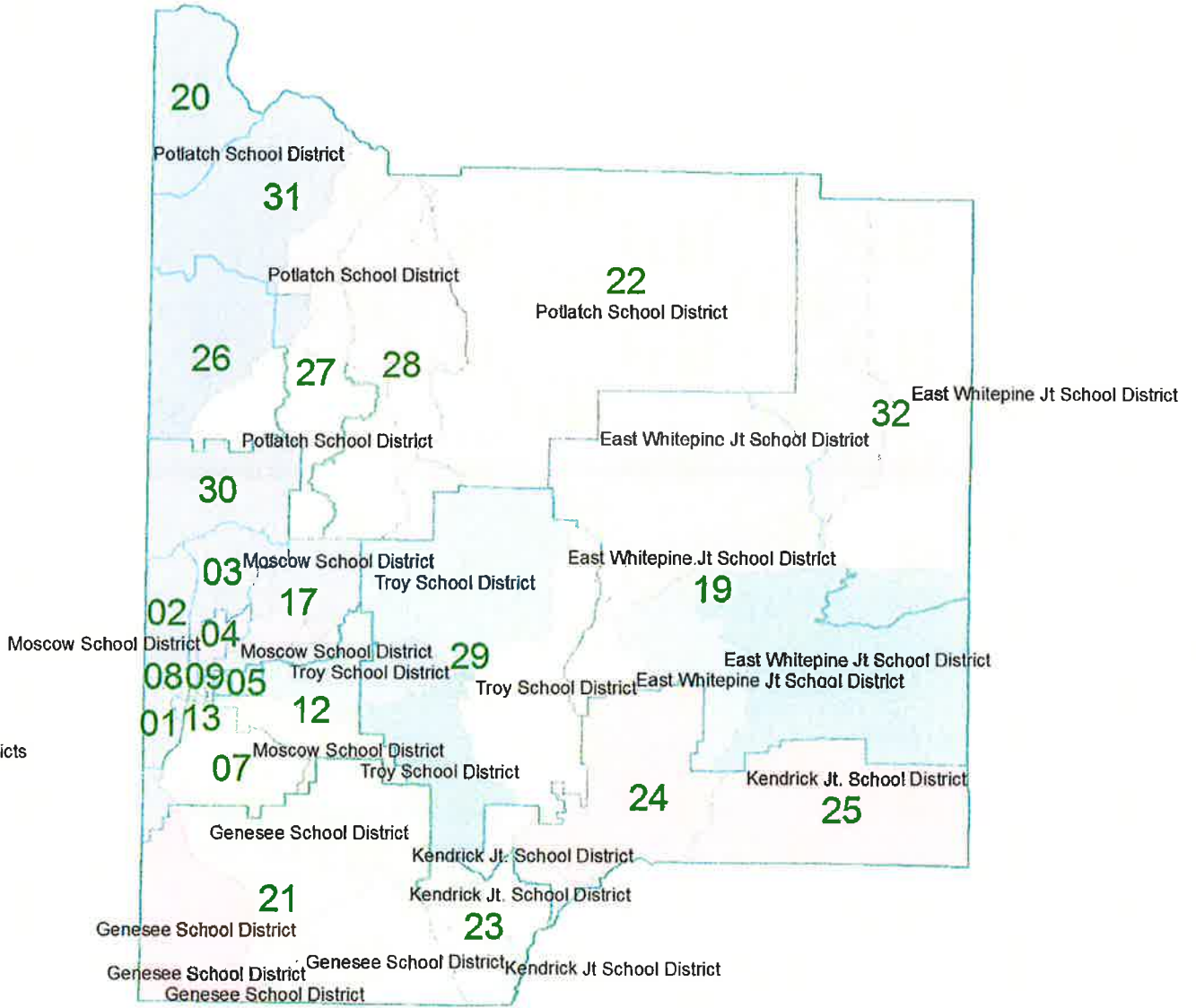
Prepared by GIS/Map Services Unit, Elmore County, Idaho, March 2012.

Latah County Voter Precincts and School District Trustee Zones

SD Trustee 2009

Zone_AB

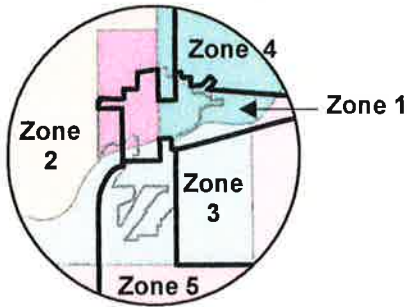
- G1
- G2
- G3
- G4
- G5
- K1
- K2
- K3
- K4
- M1
- M2
- M3
- M4
- M5
- P1
- P2
- P3
- P4
- P5
- T1
- T2
- T3
- T4
- T5
- W1
- W2
- W3
- W4
- W5
- Voter Districts



Fremont County, Idaho Voter Precincts



St Anthony

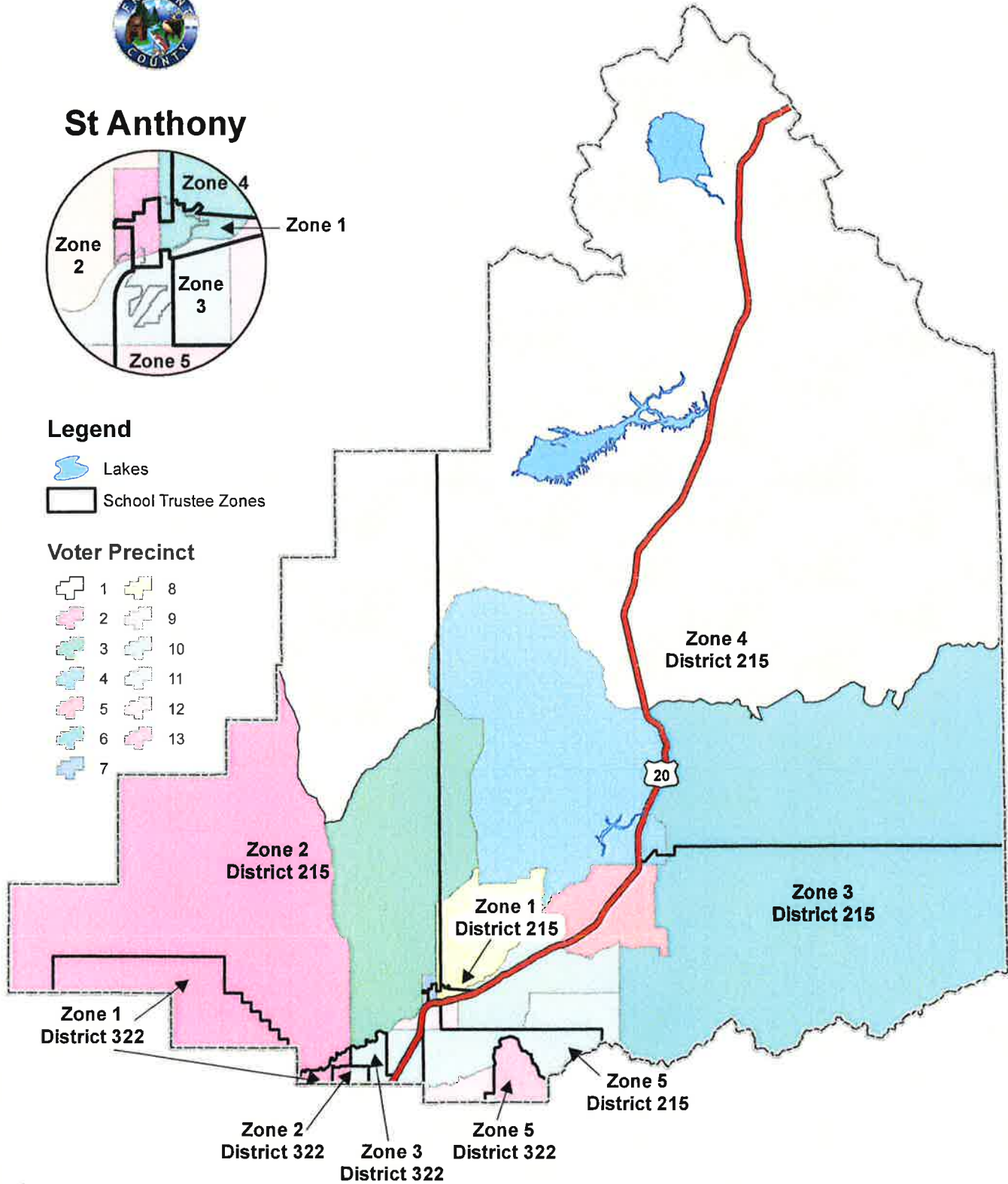


Legend

- Lakes
- School Trustee Zones

Voter Precinct

- | | |
|---|----|
| 1 | 8 |
| 2 | 9 |
| 3 | 10 |
| 4 | 11 |
| 5 | 12 |
| 6 | 13 |
| 7 | |



Copyright © 2000 by the Board of County Commissioners, Fremont County, Idaho. All rights reserved. This map is for informational purposes only. It is not intended to be used for legal purposes. The Board of County Commissioners is not responsible for any errors or omissions on this map.